
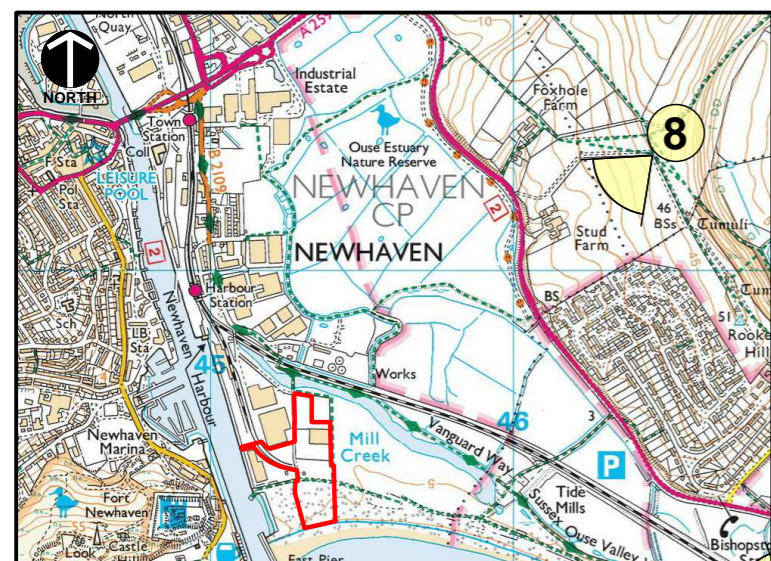





Viewpoint Location 8: From Footpath No. Sh18b



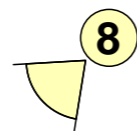
Viewpoint Location 8: Showing the base line situation



Key



The Development Site



Viewpoint (photograph) location



Based upon the Ordnance Survey maps with the permission of the controller of Her Majesty's Stationery Office, © Crown Copyright reserved. Licence number AR100019096. OS Raster; August 2016.

Client: **Brett Group**



Project: **Landscape and Visual Impact Assessment**
Proposed aggregate importation and processing and the preparation and manufacture of value added products Fisher's Wharf East Quay, Newhaven Port

Title: **Viewpoint Analysis, Viewpoint Location 8**
From Footpath No. Sh18b (Existing and Base Line)

CAD Ref: PN1081-D6v4	Version: 4	Drawn by: RB	Scale: Map 1:25,000 Print at A3	Origin Date: August 2017
-------------------------	---------------	-----------------	---------------------------------------	-----------------------------

bright & associates
landscape and environmental consultants
Pear Tree House Dovaston Oswestry Shropshire SY10 8DP
01691 682 773 www.bright-associates.co.uk

Drawing:
Figure L-V8A